



evropský
sociální
fond v ČR



EVROPSKÁ UNIE



MINISTERSTVO ŠKOLSTVÍ,
MLÁDEŽE A TĚLOVÝCHOVY



OP Vzdělávání
pro konkurenceschopnost

INVESTICE DO ROZVOJE VZDĚLÁVÁNÍ

Číslo projektu CZ.1.07/1.5.00/34.0499

Název školy Soukromá střední odborná škola Frýdek-Místek, s.r.o.

Název materiálu VY_32_INOVACE_321_AJ_01

Autor Mgr. Pavla Matýsková


Tematický okruh Anglický jazyk

Ročník 5 Forma dálková

Datum tvorby Srpen 2013

Anotace Tento výukový materiál slouží k probrání reálií Spojeného království VB a Sev. Irska. Studenti budou na základě prezentace schopni charakterizovat geografii, ekonomiku a základní údaje o této zemi. Učitel promítne materiál na dataprojektoru.

Zdroje CHUDÝ, Tomáš a Jana CHUDÁ. *Some basic facts: about the English speaking countries*. 2. vyd. Havlíčkův Brod: Fragment, 1996, 79 s. ISBN 80857689681.



**THE UNITED KINGDOM OF GREAT
BRITAIN AND NORTHERN IRELAND**

Mgr. Pavla Matýsková


MAP OF BRITAIN



BASIC INFORMATION

- ✘ Capital city: London
- ✘ Area: 243 610 sq km
- ✘ Population: 63 705 000 (year book 2012)
- ✘ Parts: England (London)
Wales (Cardiff)
Scotland (Edinburgh)
Northern Ireland (Belfast)

FLAG (FROM 1801)




Flag's name is **UNION JACK**.

This flag consists of 3 crosses.

(Scotland – St. Andrew's cross, England – St. James's cross, Ireland- St. Patrick's cross)



St. Andrew's cross



St. George's cross



St. Patrick's cross

GEOGRAPHY

Climate: temperate and oceanic → influenced by the warm **Gulf Stream**

England: mostly lowlands x Pennines

Rivers: Severn (longest), Thames

Scotland: The Southern Uplands – the central lowlands; Highlands (the Grampians, Ben Nevis 1 343 m); lakes (Loch Ness, Loch Lomond)

Wales: The Cambrians (Snowdon 1 085 m), large rivers valleys, national parks

Northern Ireland: plateaus, lowlands

THE MONARCHY



- ✘ Queen Elizabeth II.

- ✘ Formal head of :
 - state (UK + Commonwealth)
 - armed forces
 - justice
 - The Church of England

„The Queen reigns but doesn't rule“.

ECONOMY

1. Service sector
2. Trade
3. Leading industries (chemicals, paper and printing, vehicles, pharmaceuticals)
4. Agriculture + natural resources



PARLIAMENT

= the supreme legislative body

Composition: a) the Sovereign (Queen Elizabeth II.)

b) the House of Lords



TRANSPORT

1. Road transport
2. Railways-Channel Tunnel
3. Shipping-London, Southampton)
4. Air traffic – Heathrow, Gatwick, Manchester)
5. Public transport (doubledeckers-London, cabs)



RELIGION



Established protestant churches:

- a) The Church of England
(2 archbishops, 44 bishops)
- b) The Church of Scotland
(calvinist character)

CULTURE

- a) Theatres – the Royal National Theatre, the Barbican Centre, Shakespeare's Globe, ...
- b) Film – the film council, the British film institute
- c) Music – the London symphony, the Royal Opera House, the Royal Ballet, ...
- d) Museums and Art Galleries – British Museum
- e) Festivals
- f) Literature and libraries



INTERESTING PLACES



Stonehenge (England)



Windsor Castle (England)



Lake District – national park (England)



URQUHART TOWER+Loch Ness lake (Scotland)

ZDROJE OBRÁZKŮ

www.office.microsoft.com

http://commons.wikimedia.org/wiki/File:Flag_of_the_United_Kingdom.svg?uselang=cs

http://commons.wikimedia.org/wiki/File:Great_Britain_template.png?uselang=cs

http://commons.wikimedia.org/wiki/File:United_Kingdom_relief_location_map.png?uselang=cs

http://en.wikipedia.org/wiki/File:Stonehenge2007_07_30.jpg

http://commons.wikimedia.org/wiki/File:Elizabeth_II_greets_NASA_GSFC_employees,_May_8,_2007_edit.jpg

http://commons.wikimedia.org/wiki/File:Heathrow_T5.jpg?uselang=cs

http://en.wikipedia.org/wiki/File:City_of_London_skyline_at_dusk.jpg

http://commons.wikimedia.org/wiki/File:Parliament_at_Sunset.JPG

-
- × http://en.wikipedia.org/wiki/File:Flag_of_Scotland.svg
 - × http://en.wikipedia.org/wiki/File:St_Patrick%27s_saltire.svg
 - × http://en.wikipedia.org/wiki/Flag_of_England
 - × http://commons.wikimedia.org/wiki/File:Royal_National_Theatre_1.jpg?uselang=cs
 - × http://commons.wikimedia.org/wiki/File:Castell_de_Windsor.JPG
 - × http://commons.wikimedia.org/wiki/File:Lake_District.JPG?uselang=cs
 - × http://commons.wikimedia.org/wiki/File:URQUHART_TOWER.JPG